



What to do in the area



Lake Negratin

Formed by the Negratin Dam on the Guadiana Menor River, Lake Negratin is one of Andalucia's largest freshwater lakes. It can be accessed by the A-315, from any of the villages of Freila, Zujar or Cuevas del Campo.

A surreal and natural hideaway, this inland beach area, consisting of pebbles, shrubs and overgrown bushes, is overlooked by a perfectly situated lakeside restaurant with a covered and an open terrace offering enchanting views for daytime and evening dining.

A dazzling sight of aquamarine, or cobalt blue, depending on the time of day and the sun's location, with a backdrop of rugged cliffs on its northern bank, the lake offers a scenic destination to take time out and enjoy the peaceful surroundings.



Kayaking & Paddleboarding

Canoeing and sailing are advertised from the El Negratin Club Nautico, a sailing club with a lake side restaurant located and signposted from the village of Cuevas del Campo.

<https://cdnegratin.com/>



Ancient Roman Baths

A favoured year round attraction at the lake below Los Baños de Zujar, the ancient Roman thermal Baths. Situated in Lake Negratin at the base of Mount Jabalcon.

It is located approximately nine kilometres from the village of Zujar by taking the Avenida de Los Baños in the direction of the lake and following the signs for baños termal.

The constant temperature of the bathing water, maintained from the mountains natural hot spring, is said to have therapeutic qualities.

Certainly a relaxing experience, and enhanced by the splendid setting.



Mount Jabalcon: (with outdoor pursuits: walking, mountain biking, rock climbing & parasending).

Standing proud at a height of 1492 metres above sea level Mount Jabalcon can be seen for miles around, not surprisingly the views from its peak present breathtaking, all encompassing vistas including the badland landscapes of the plateau, the contrasting mountainscapes, which reach as far as the Sierra Nevada, and, in the immediate vicinity, the stunning vision of Lake Negratin.

To best appreciate Mount Jabalcon it is possible to take a mountain trail, by vehicle or mountain bike, around the mountainside and up to its summit, both the circular and summit routes are signposted from the village of Zujar, the summit route leads to the Ermita de la Virgen de la Cabeza chapel, named after the patrona of the village.

The Romeria de la Virgen de la Cabeza, a local fiesta celebrated at the end of April, involves the villagers taking a parade, along with the statue of the virgin, from the village to the chapel, visitors are welcome to join the elaborate procession.

Zujar is reached along the A-315 to the north west of Baza town.

A popular location for outdoor pursuits, besides walking, mountain biking, and rock climbing the mountain has established and signposted launch points for paragliding or hang gliding, strong ascending currents create ideal conditions for the sport, attracting enthusiasts all year round.



Los Baños de Zujar:
(Lake Negratin spring water pool)

A favoured year round attraction at the lake is the Los Baños de Zujar, an outdoor thermal mineral water pool situated in a slightly elevated position on the edge of the lake at the base of Mount Jabalcon.

The pool is located approximately nine kilometres from the village of Zujar by taking the Avenida de Los Baños in the direction of the lake and following the signs for baños termal.

The constant temperature of the bathing water, maintained from the mountains natural hot spring, is said to have therapeutic qualities.

Certainly a relaxing experience, and enhanced by the splendid setting, a visit can be completed by enjoying a meal or refreshments at the Los Baños restaurant which has both a covered and open air terrace overlooking the lake and pool. Access to the pool and the changing area is via the restaurant, where a small charge is made to help cover the cost of maintenance.

Car parking is available in a designated area beside the restaurant.

The restaurant and thus the pool is closed on Mondays.*

*Information established in June 2016.



Climbing

A number of different routes for all different levels within the surrounding areas of Gor. A qualified guide will arrange a course to best suit your needs. All equipment supplied and Insurance included in the price. Fabulous day out with friends and family. If you are interested, then we will organise everything in advance and join you on your day with your guide to translate and make your excursion a day not to forget.



Canyoning

A number of different routes for all different levels within the surrounding areas of Gor. A qualified guide will arrange a course to best suit your needs. All equipment supplied and Insurance included in the price. Fabulous day out with friends and family. If you are interested, then we will organise everything in advance and join you on your day with your guide to translate and make your excursion a day not to forget.



Archery

All of our family have taken a course on archery to obtain our archery licences. We belong to a club in the neighbouring town of Baza. So not only can we organise a try out at Molino Felix, but being members of our archery club, we can arrange for you to go to the practice range and do a circuit too. We can supply all equipment. Make a day of it with friends and family. If you are interested, then we will organise everything in advance to ensure availability and make a memorable experience for you.



Trekking

A number of different routes for all different levels within Gor and it's surrounding areas of Gor. You can either explore them yourselves, we do also have some circuits available in the house folder or we can arrange for a qualified guide to lead you and suggest a trek which will best suit your needs. Explore and enjoy the views with friends and family. If you are interested, then we will organise everything in advance and join you on your day with your guide to translate if necessary and make your trek unforgettable.



Cycling

A popular area for professional cyclists as well as people wanting to enjoy the spectacular scenery. David Valero, Spain's Bronze Olympic medallist for mountain biking is from the neighbouring town and uses all the local routes, so we get Olympic approval.

We are in collaboration with a local cycling tour company who will organise a complete tour to suit your needs. There are several different routes for all different levels within the surrounding areas of Gor. People normally bring their own bikes and equipment for preference, however, we could look into the hire of bikes if given notice. The cycling company supply Insurance and with can supply breakfast and dinner should you decide on a full cycling holiday.

If you just want a day out with friends and family, there are some suggested routes in our Molino Felix Handbook on arrival. If you are interested, but don't have bikes we can help look into bike hire for your group if we are given advance notice.



Bungee Jumping

We've not actually tried this one out. Although I love adventures, if I'm honest, I'm not sure I will ever give it a go. However, for all you adrenaline seekers, I know it can be done so I've found this website which have some details about Bungee Jumping.

<https://en.yumping.com/bungee-jumping/granada>



Star Gazing

The community of stars

The Los Coloraos Astronomical Complex was born as a place where astronomical dissemination is combined with various activities that combine music, nature, gastronomy and art in its many facets.

Visitors to the complex will be able to choose between the activities scheduled for each month, in addition to booking private and fully personalized visits. In the main dome you will also have access to a permanent exhibition of meteorites and an astronomical library.

Located in the heart of the Granada Geopark, the Los Coloraos Astronomical Complex has become a center of cultural and scientific reference.



Bird Watching

There is a wide range of birds which inhabit the surrounding areas of Molino Felix. You often hear the woodpeckers pecking on the trees, the Golden Oriole out hunting and even the vultures circling overhead. Here are some of the birds @ Molino Felix:

- Águila Culebrera (*Circaetus gallicus*).short-toed eagle.
- Águila calzada (*Hieraetus pennatus*). Booted eagle
- Águila real (*Aquila chrysaetos*) Golden eagle
- Oropéndola (*oriolus oriolus*). Golden oriole
- Abubilla(*Upupa epops*)Hoopoe
- Abejaruco(*merops apiaster*). Bee-ater
- Gorrión chillón (*petronia petronia*) Rock sparrow
- gorrión común(*passer domesticus*) house sparrow
- Curruca capirotada (*Sylvia atricapilla*) Blackcap
- Pinzón vulgar (*Fringillia coelebs*) Chafinch
- Verdecillo (*Serinus serinus*) Serin
- Verderón (*Chloris chloris*) Greenfinch
- Estornino (*Sturnus unicolor*) Spotless starling
- Urraca(*Pica pica*) Magpie
- Vencejo pálido (*Apus pallidus*) Palid swift
- Avión común(*Delichon urbicum*) House martin
- Golondrina común(*Hirundo rustica*) Barn swallow
- Pico Picapinos (*Dendrocopos major*) Great Spotted woodpecker
- Jilguero (*Carduelis carduelis*) Gold finch
- Ruiseñor bastardo(*Cettia cetti*)Cetti's warbler
- Pito real (*Picus viridis*)European green woodpecker
- Autillo europeo (*Otus scops*) Scops owl
- Tórtola turca (*Streptopelia decaocto*)Collared dove
- Paloma Torcaz (*Columba palumbus*) Woodpigeon
- Martín pescador (*Alcedo atthis*) Kingfisher
- Mirlo común (*Turdus mérula*) Blackbird
- Carbonero común (*Parus major*) Great tit
- Herrerillo común(*Cyanistes caeruleus*) Blue tit
- Buitres (vulture)

A guide to birds: <https://seo.org/guia-de-aves>



Hot Air Ballooning

Experience one of the most beautiful regions of the Iberian Peninsula from the air, with this wonderful hot air balloon flight in Guadix, just a 10 minute drive for Molino Felix. The adventure begins bright and early: first the experts inflate the balloon together with you, then they check the wind and prepare the basket. Once everything is ready, they'll ignite the burner and let the warm air lift us gently heavenwards. The direction of our journey will depend on the wind, but whether floating in silence over the magnificent Guadix Cathedral, or admiring the ancient iron-ore mines of Alquife, or the white chimneys of Guadix's iconic cave dwellings, this is a flight where excitement and stunning views are guaranteed, with the white peaks of the Sierra Nevada as a spectacular, ever-present back-drop. Upon landing, you can celebrate the flight with a traditional breakfast - the perfect climax to a magical experience.



Mountain Waterfalls

There are a number of mountain walks you can choose from which all have fabulous views of the surrounding fauna and flora. Depending on the rainfall throughout the year, will depend on how dramatic and spectacular they are. However, there are always places you can guarantee to see waterfalls. If you're brave enough you can also swim in the mountain waters. Very refreshing and an experience to increase those endorphins.

We can certainly recommend the Monachil route and the waterfalls on the way to Castril in **Pozo Alcon?**



Alpine Skiing

Sierra Nevada in Granada is the most southernly ski resort in Europe. It has a variety of slopes for all levels of skiing with designated areas with beginner tracks, a snowpark, ski mountaineering and cross-country skiing. It even has a family park with other winter activities such as iceskating, sledging and a Russian sleigh etc. You can also use their Equipment rental services and there are plenty of places to eat and rest.

<https://sierranevada.es/en/>



Cross-country Skiing

Just a short drive from Molino Felix is the cross-country skiing area of Puerta de la Ragua.

The Puerta de la Ragua is dedicated to the practice of cross-country skiing and other sporting activities compatible with the surroundings. These activities coexist in harmony with their natural surroundings.


Located in the lesser-known part of the National Park, Puerta de la Ragua is a natural pass lying between the provinces of Granada and Almería.

From Puerta de la Ragua (altitude of 2000 metres), with the peaks of Chullo (2611 metres) to the east and the Morrón Sanjuanero (2602 metres) to the west, you can easily picture the Alpujarra, Almería's beaches, the Cabo de Gata, the mountain ranges of Baza, Cazorla, Segura as well as Villas and El Marquesado.

Puerta de la Ragua offers a complete range of services and facilities including:

- Mountain cabins: for up to 32 people. It has the following facilities: WCs, showers, heating, hall, bar-restaurant, equipment hire (boots, sticks, skis, sleighs).
- Cross-country skiing tracks: 15 km in total.
- Bayárcal track: 5.5 km circular route.
- Ferreira track: 7.5 km circular route with many small diversions and detours.
- Laroles piste: 2 km linear route.
- North side of the Chullo piste: 9 km (snow permitting).
- Hornillo piste: 5 km (snow permitting).
- Warm-up track: Located along the Bayárcal track. It is made up of 21 exercise points.
- Permanent Tracks: 7 tracks of different lengths and difficulty.
- Network of footpaths: These include a section of the GR-7, the ascent to the Chullo and to the Hornillo, and to the viewpoints of the Alpujarra, Aldeire and the Laguna Seca.
- Routes and circuits: Especially created for mountain bikes.

<https://www.turgranada.es/en/fichas/la-ragua-cross-country-skiing-resort-23615>



Husky sledging

We've not actually tried this one out, even though we have a husky of our own, who I'm sure would love to pull us on a sledge. However, as we have done cross-country skiing in the same area, we've seen the dogs and they look like there are having fun.

These are the contact details of , so you can make your reservation or ask any questions.

Address: Tramperos del Sur. Puerta de la Ragua Las Alpujarras
Telephone/Fax +34 676 612 225

Url: <http://www.benarum.com/actividades/rutas-en-trineos-de-perros>



La Calahorra Castle

La Calahorra castle may look familiar to you as it has been in a number of movies.

Dominating the town, the castle-alcazar, perfectly preserved, is a prominent work of the Italian Renaissance dating from 1509. In its basement, cells where Moors prisoners, who were to be transferred to the Chancery of Granada, overnight, are still preserved. Declared a National Monument, it is now in private hands, although it can be accessed every Wednesday by contacting the person in charge that the owners have in Calahorra. (Tel: 958677098)

<https://www.andalucia.org/fr/la-calahorra-tourisme-culturel-castillo-de-la-calahorra>



Flamenco Shows

EXPERIENCE THE ART OF FLAMENCO

There are a number of restaurants which offer this experience, however, the following, based in Granada can offer our guest some discount depending on numbers.

There's no better place than Granada to enjoy the great art of flamenco, and **there's no better cave in Granada than the 'Templo del Flamenco' !**

Great flamenco dancers that overflow with art, showing the essence of flamenco in each of their performances, giving it all on the 'tablao', 70 minutes filled with **the magic of flamenco**.

100% TRADITIONAL DISHES FROM GRANADA

To really feel the art of flamenco, not only must we enjoy a **great flamenco show**, but we must also enjoy the gastronomy of Granada.

In the 'Templo del Flamenco' we want you to **really enjoy the experience**, and the typical Andalusian gastronomy is one of **the most important things to complete a great flamenco show**.

THE TYPICAL ALBAICIN CAVE

The Cave of 'El Templo del Flamenco' is an imposing Grenadian cave divided into three main caves, creating the shape of a cross, which are unified in a central area where the 'tablao' is located, raised one meter above the ground, to favour visibility from any point in the caves.

Thanks to its latest renovation, the flamenco cave 'Templo del Flamenco' is considered to be one of the best in Granada. Therefore, our show and our typical Andalusian restaurant, is the best combination to enjoy the art of flamenco in Granada.

<https://eltemplodelflamenco.com/en/el-templo-del-flamenco/>



Wine Tasting

There are a number of vineyards which offer this experience, however, the following, based in Granada can offer our guest some discount depending on numbers.

Visits to the Winery

A guided tour from the vine to the bottle through the places and processes of making our wines. It includes the tasting of the result of all this care: our wine.

The visits take place on Saturdays and Sundays at 11:00 a.m. in English and at 12:30 a.m. in Spanish, always with prior registration, either by phone (958 777 092) or at the email address: reservas@senoriodenevada.es.

Available in English and Spanish (subject to availability). Price: €12 per person (VAT included) with a wine tasting, or €16 (VAT included) if you prefer to taste three of our varieties

Villamena (España)
Tel.: (+34) 958 777 092
Email: reservas@senoriodenevada.es



Castril: Gorge walk & Hermitage

This walking route is short, easy and spectacular. It is a walk that the whole family can enjoy. The path mainly runs along a wooden footbridge over the Río Castril, a suspension bridge and a tunnel. You will pass through beautiful natural landscapes and pass by the lovely town of Castril.

ROUTE INFORMATION

Regions: El Altiplano: Baza and Huescar

Towns: Castril

Route length: 2.2 km

Estimated duration: 1 hour

Altitude at departure: 906 metres

Maximum altitude: 906 metres

Gradient: 100m

Ecosystems: River and urban

Recommended time: All year round

<https://www.turgranada.es/en/ruta/castril-river-canyon/>

The Hermitage hidden is at the end of the cobbled streets, with spectacular views overlooking the village.



Cullar

Cúllar is a municipality located in the north of the province of Granada, in a leafy plain prodigal with fruit trees, which runs parallel to the Sierra de Orce and Las Estancias. It has a mountainous orography that allows the practice of hiking, climbing or paragliding. It also has a great area for swimming.

It has one of the most important monumental heritage in the Altiplano region. Among its places of interest, the Cúllar I archaeological site stands out, one of the oldest in Europe; the town of Malagón, dating from the Copper Age; an Arab military tower next to which the hermitage of the Virgen de la Cabeza was built; a 16th century church and the Palace of the Marquises of Cadmio.

The neighborhood of the caves stands out, in which half of the population of Cúllar lives. In addition, this town has a high number of districts or urban centers.



Pozo Alcon

Pozo Alcón is a municipality in the Alto Guadalquivir region located in its extreme southeast, on the provincial border with Granada. The northern half of the term is included in the Sierras de Cazorla, Segura y Las Villas Natural Park, modifying its geomorphology towards the south and southeast, up to the Guadiana Menor and Guadalentín rivers, where the landscape of Pozo Alcón changes abruptly with extensive semi-desert areas, highly eroded, with esparto and thyme groves.



The Granada Geopark

The Granada Geopark, declared a World Geopark by UNESCO in 2020, in which Gor is situated in the middle of it. It comprises of 4,722 km² with 47 municipalities belonging to the regions of Guadix, Baza, Huéscar and Montes, extends over an exceptional territory in the central sector of the Cordillera Bética surrounded by some of the highest mountains in the Iberian Peninsula, such as the Sierra de la Sagra or Sierra Nevada. The geology of the region has conditioned the life and culture of its inhabitants from prehistoric times to the present day. They are inhospitable lands of singular beauty, which safeguard a significant and unique part of our geological heritage on the European continent which, with the universal language of rocks, does not leave anyone who comes to learn about its exciting history indifferent



Exploring the Geopark: Sismitas (Fossilised Earthquakes)

If you enjoy walking, why not mix it with a bit of history and geology and visit Galera's and Castelléjar's earthquakes

Seismic waves transform the sediment into a kind of "quicksand". Water in the sediment pores is expelled, separates the grains, and turns the material into a viscous fluid (liquefaction). When the upper sediment is denser (thicker) than the lower one (finer), these folds known as seismites are produced.

<https://www.geoparquegranada.com/localizaciones/sismitas-canada-cascaborras-puerto-del-lobo-barranco-duarte>



Exploring the Geopark: Chimeneas de Hadas (Fairy Chimneys)

These are geomorphological structures created from soft rock of sedimentary origin. They are normally found in areas such as deserts, arid areas, regions with a dry and hot climate and have a highly variable size. And it is that there are fairy chimneys that can measure from a few meters to have the height of a 10-story building. It all depends on the minerals and rocks that are deposited in it. There are numerous types of rocks and minerals that can be put in these fireplaces and that make them vary in colour.



Exploring the Geopark: Mirador Fin de Mundo

There are several viewpoints with spectacular views. They are also spread over three different municipalities, all of them in the Guadix region and very close to the city, which makes them an almost obligatory excursion.

They have become, like the Gorafe desert, the best-known image of the Granada Geopark, although the truth is that this Unesco geopark is much larger and houses different landscapes and ecosystems.

It is actually an elevated plain that divides the Alhama valley from the Hoya de Guadix. Its privileged location and view over the gullies and river valley make it an ideal point to understand how the Granada Geopark was formed. You should not confuse this area with the Gorafe desert, here the formed gullies are smaller and sharper; in Gorafe and Los Coloraos the dimensions are brutal both in extension and in verticality.



Exploring the Geopark: Galera: Tutugi Necropolis

Tutugi Necropolis (Galera)

Together with the Cerro del Real site, it forms part of the **Ibero-Roman city of Tútugi**. The necropolis has been known at the archaeological level since 1920.

The **tumular complex of Tútugi**, probably one of the largest of the Iberian world, contains more than one hundred tombs, varied as much in the their building structure as in the quality of their dowries. It was here that the famous alabaster statuette of a divinity known as the Lady of Galera appeared. Near the city of Tútugi and its necropolis are a number of small sanctuaries where some type of ritual was performed.

The town of Castellón Alto falls within the Culture of El Argar, during an advanced period of the Full Bronze Age, and is dated between 1900-1600 before our era. It consists of a habitat that is located in two large units connected to each other:



Exploring the Geopark:
Galera: Museum, Castellon Alto

the cabezo or spur, with its three natural terraces where the houses are located, and the slope of the adjoining hill. The Upper Terrace is separated from the rest of the town by a perimeter wall, forming an area of an acropolis where the elites of the town lived, with fundamental elements for survival such as the Cistern or water tank. The discovery of 130 graves within the housing units is noteworthy at this site; These, except for the child burials in urns, are found in artificial caves excavated in the rock, mostly sealed by large slabs.

The magnificent conservation of the archaeological record of Castellón Alto, especially of the organic remains, has allowed us to obtain important knowledge of the environment of the time and its economic exploitation; allowing, the results obtained, to be able to reconstruct the urbanism of this settlement and the daily life of its population.

In 2002, a tomb appeared at the site with the remains of two partially mummified individuals, a child of about four years of age and an adult who preserves remains of body tissue and locks of long, dark hair on the head, which was combed with two side braids and a central ponytail.

In 2005 the site received the National Prize for the Conservation and Restoration of Cultural Assets granted by the Ministry of Culture.

<https://www.juntadeandalucia.es/cultura/enclaves/enclave-arqueologico-castellon-alto>



Exploring the Geopark:
Alicun de la Tores: natural sequias
and springs

ALICÚN DE LAS TORRES SPA
- A LOT TO DISCOVER -

The beauty of the surroundings (protected area), the historical vestiges that we find in it (Asset of Cultural Interest).

MEDICINAL WATERS
- HEALTHY BY NATURE -

The medicinal properties of the waters, together with the set of therapeutic techniques, are part of the fundamental elements to promote the desired well-being among visitors.

ALICUN DE LAS TORRES
- A MILLENNIAL HERITAGE -

This age-old natural way of healing, in addition to its preventive nature, makes it a unique proposal to take care of yourself and be cared for.

ALICÚN SPA

- WATER THAT LEAVES A MARK -

The *raison d'être* of such a unique place is undoubtedly due in large part to the mineral-medicinal waters that spring up naturally and abundantly. Its healing properties, combined with our extensive thermal experience, guarantee an attractive offer with effective therapeutic solutions.



Exploring the Geopark:
Palaeontological sites x7

There are a variety of Palaeontological sites, however it will depend on if they are being worked on as to whether a visit is possible.

Best to contact the website below for information based around Orce.

<https://www.orce.es/>



Exploring the Geopark:
Orce: Palace, castle, museum

There are a variety of Palaeontological sites, however it will depend on if they are being worked on as to whether a visit is possible.

Best to contact the website below for information based around Orce. However, for a small entrance fee the museum will be open and you can see bones from the oldest human in Europe, the saber-tooth tiger and other animals that once roamed these lands.

<https://www.orce.es>



Exploring the Geopark:
Lavas Almohadilladas de
Alamedilla (Lava Pillows)

The Lavas almohadilladas (pillowlavas) de Alamedilla are an outcrop of basic volcanic rocks with cushion lava structures surrounded by pelagic marine marly and marly limestone materials from the Cretaceous. These structures are a typical product of submarine emission of lavas.

turismo@geoparquegranada.com



Exploring the Geopark:
Barranco del Alcaide (Canyon)

Part of the Granada Geopark
Featured snippet from the web

The Granada Geopark is located in the south-west of Spain, specifically in the north of the province of Granada. This candidacy has a total area of 4722 km², which is surrounded by some of the highest mountains of the Iberian Peninsula. 25 % of the surface area of the territory is occupied by badlands.

<https://en.unesco.org/global-geoparks/granada>.




Alicun de la Torres swimming pool and BBQ Area

Relax and enjoy a swim. Well know for its circular BBQ area.

Gor
18870, Granada, Spain
Take C. Real to GR-6102
28 sec (120 m)

Continue on GR-6102. Drive to GR-6101
21 min (24.5 km)

Balneario de Alicún De Las Torres
Carretera Gr- 6101, Km 16, 18539 Villanueva de las Torres,
Granada, Spain



Baza Swimming Pool

Relax and enjoy a swim or a game of paddle

Gor
18870, Granada
Get on N-342 from GR-6102
7 min (5.1 km)

Follow N-342 to A-4200. Take exit 43 from N-342
12 min (22.1 km)

Continue on A-4200. Take Av. José Salinas to C. Bulevar
Dama de Baza
5 min (2.7 km)

Polideportivo Municipal de Baza
Avenida de José Salinas Espinar, 18800 Baza, Granada



Cullar Swimming Pool

Relax and enjoy a whole day swimming and playing with family or friends. It has two pools, both big but one is relatively shallow for younger children. You can take a picnic or eat in the local restaurant.

Gor
18870, Granada, Spain
Get on N-342 from GR-6102
7 min (5.1 km)

Continue on N-342 to NE-35. Take exit 65 from A-92N
25 min (45.0 km)

Continue on NE-35 to your destination
3 min (2.4 km)

Piscina Los Lagos de Quitasueños
18850 Cúllar, Granada, Spain



Guadix Cathedral

The Cathedral of the Incarnation in Guadix is a Catholic cathedral building in Baroque style. Its construction began in the sixteenth century and ended in the mid-eighteenth century.

In the place where the present cathedral is located, existed in the tenth century a Spanish-Visigoth church, with a diocesan seat created by San Torcuato in the first century, so it is likely that Guadix was one of the first bishoprics of Spain. In this church the largest mosque in the city was settled in times of Muslim domination.

After the reconquest of the city in 1489, it was called Church of St. Mary of the Incarnation, which was situated at the same mosque. Soon it was decided to erect a new cathedral, which was at the level of the newly Christianized city and it was a symbol for the population.

There were three stages in its construction: a Gothic, the construction of the present cathedral with the work of Pedro Morales and Enrique Egas, extended until 1547.

A Renaissance, in which begins participates Diego of Siloam , undertaking its expansion, and a third step the baroque, beginning in the early eighteenth century in which Vicente Acero, Thomas, Gaspar Cayon de la Vega, Pachote, Ruiz del Peral, master Moreno involved. In this fase the facades, roofs, the high altar, the choir and the pulpits were erected.

<https://www.exclusivegranada.com/tourist-guide/guadix/cathedral-de-guadix>



Exploring Granada: Albacin,
Moorish area with bazar shops
and souvenirs

The Albaicín is the medieval Moorish quarter, now a bohemian hub of writers and artists, where crooked, cobbled streets lead to Mirador de San Nicolás for sweeping views of the Alhambra. Tapas bars and cafes are nestled amid whitewashed houses, and lively market stalls and restaurant terraces fringe main square Plaza Larga. The former homes of painter Max Moreau and composer Manuel de Falla are now popular museums.



Exploring Granada: Alhambra

Granada is one of the most charming cities in Spain. Thousands of tourists come to it every year to get to know it through the streets of its traditional neighbourhoods. The main enclaves and monuments create a fascinating halo which captivates anyone who comes to visit it.

One of the most important must sees is The Alhambra. Often referred to as the Eighth Wonder of the world (and voted eighth wonder in a recent worldwide poll), the Alhambra is a palace and fortress complex of the Moorish monarchs of Granada, in southern Spain (known as Al-Andalus when the fortress was constructed), occupying a hill on the south-eastern border of the city ...

We recommend you book to make sure you are able to enter the palaces as to not disappoint. That being said, the gardens are also amazing.

Here is the link below, to tell you more, however, we have an agreement with a tour guide who will take Molino Felix's guest on a tour with very thorough explanations at a slightly discounted price. Please ask for prices and availability if you are interested in this.

<https://www.alhambradegranada.org/en>



Exploring Granada: Science Park

Parque de las Ciencias is a science centre and museum, part of the European Network of Science Centers and Museums, located in the city of Granada, Andalusia, Spain. Under the motto "A new kind of Museum", Parque de las Ciencias was founded in 1990 and opened in 1995.

It's a great place to entertain all ages as there are many interactive activities along with a butterfly enclosure and a birds of prey display too. Not only is it a great place to have fun with the family, but also you get to learn so much about all it has to display.

Watch out for the giant ants!

<https://www.parqueciencias.com>



Exploring Granada: Cathedral

The cathedral's construction was started in 1501 by order of the Catholic royal couple, after Granada had been retaken from the Arabs by the Christians in 1492. The cathedral was built on the former site of a mosque and the burial chapel for the kings was completed first. For a time, the old mosque served as a cathedral. The following decades, the cathedral was built in Renaissance style and finally put to use in 1561. Afterwards, the necessary changes and additions have occurred, such as the Baroque dome church Iglesia del Sagrario in the place of the planned second tower. For nearly 200 years, various architects laboured on the build of this cathedral, making the *cathedral of Granada* a mix of Renaissance and Gothic styles.

The most original and important part of the cathedral of Granada is the round presbytery in Renaissance style, which is surrounded by a series of chapels. The cathedral's nave is a combination of Renaissance and Gothic style, in which the two large gilded 18th century organs stand out.

<https://www.andalucia.org/en/granada-cultural-tourism-catedral-de-granada>



Exploring Granada: Culture music concerts

Spaniards love their music and concerts and there are normally many free venues going on throughout the fiestas for each individual village, town or city. They are packed full of entertainment and the following website organised events / concerts, which are no exception to this. An amazing experience not to miss if you are into music, especially classical in the following case. The stage is just jaw dropping and the music spectacular.

<https://feverup.com/en/minneapolis/search?q=granada>



Caving

The town of Guadix in Granada is known for having the largest concentration of inhabited caves in Europe. Discover its charms by yourself or in a comfortable and charming way onboard its tourist train. There is also cave museums to explore and see what life is like to live in a cave.

Caves maintain a similar temperature all year round and keep you warm in the winter and cool in the summer.

<https://www.civitatis.com/en/guadix/caves-train-tour>

However, if you are more of an adventurous person you can always explore inhabited cave and go climbing instead. Ask for details if you are interested in availability and prices of the qualified guide in this case.



Gor Mines and Hiking Routes

PR-A 115 Gor - Cerro de Gor

Length 6.1 km

Elevation gain 441 m

Route type Circular

Get to know this 6.1-km circular trail near Gor, Granada. Generally considered a challenging route, it takes an average of 2 h 36 min to complete. This trail is great for hiking, and it's unlikely you'll encounter many other people while exploring. The trail is open year-round and is beautiful to visit anytime.

However, there are various route so take a look at the following website to decide which one to choose.

<https://es.wikiloc.com/rutas-senderismo/gor-minas-58657585>

In fact, if you want to find the best trails in Sierra de Baza Nature Park for an adventurous hike or a family trip? AllTrails has 22 great trails for hiking and more. Enjoy hand-curated trail maps, along with reviews and photos from fellow nature lovers.

<https://www.alltrails.com/en-gb/parks/spain/parque-natural-sierra-de-baza>



Horse Riding

Animal lovers and horse whisperers, this is the activity for you.

A horse ride? - "La Dehesa"

Get to know Baza and its surroundings by taking a pleasant horseback ride. Yeguada "La Dehesa" offers horseback riding routes for all ages in our city, among many other activities that you will love...

Yeguada "La Dehesa" is a family stud located in the plain between the municipalities of Baza and Caniles. The horses are in a state of semi-freedom and in a family environment that favours their sociability.

It is very close to the Río de Baza surrounded by fields and a great variety of landscapes; as views of the Sierra de Baza, near the famous caves. As they say, close to everything and in the middle of nowhere.

This stud farm has qualified staff that will make you enjoy nature in its purest form. You can also let the little ones in the house have fun while discovering the rural world, the flora and fauna of our land.

Farm School "La Dehesa"

<https://www.bazaturismo.com/actividades-turisticas/rutas-a-caballo>

Centro Ecuestre El Pintor

Localidad: Baza

Dirección: Ctra. Caniles, km 1

Código Postal: 18800

CONTACTO:

Teléfono: 678403537

Web: [Acceder a su web](#)

Email: centroecuestreelpintor@hotmail.com



Golf

As neither ourselves or friends play golf, we are not the best to advise you on which of the Golf Clubs are good or not. Therefore, I have included a Trip Advisors link to the best Golf Clubs in the Granada Province, and you can be the judge as to how go the clubs are.

Please let us know your feedback, so I can confidently pass it on to any other curious guests.

https://www.tripadvisor.com/Attractions-g1044828-Activities-c61-t60-Province_of_Granada_Andalucia.html



Gor Village

GOR
 Tourist area
 Hoya de Guadix y Marquesado
 Distance to the capital (km)
 82
 Altitude above sea level (m)
 1238
 Extension (Km 2)
 181
 No. of Inhabitants
 1165
 Demonym
 Goreños

Gor Village & Swimming Pool with sports facilities

On the banks of the Gor River, within the Sierra de Baza Nature Reserve, the town lies along the old Roman road, first called the Via Hercúlea and then the Via Augusta. The town centre features the Parish Church, from the 17th century, which houses paintings and sculptures from that time in its interior, the beautiful place, with Castilian colonnades, and the fountain of Los Siete Caños. Located in this district you'll find the Cortijo Colorado, which has been home to a number different cultures: An Iberian township, then Roman and Byzantine before becoming a rural community in the Moorish-Al Andalus era.

History

Its name derives from the Arab term Sufre or Sutefie, meaning "tribute"..

One can see the influence of Al-Andalus period in the existing remains of an Almohad wall as well as the street layout in the old town with narrow irregular streets and battlemented parapets.

After the Christian conquest, Gor constituted together with Paterma and Escacena, the farmhouse AREA of Tejada.

In the 13th century, it became one of the two vicariates created after restoring the Diocese of Seville.

The Gor - PR-A 115 Circular Trail starts in the highest part of the town, opposite Los Toriles, the starting point for the **bull runs of Gor**, which are famous throughout the region. From here we follow a **Cañada Real** (cattle trail), which makes its way up among pine forests towards a hill known as **Cerro de Piedra Mermesa**. In just under one kilometre, we turn left onto a path which leads to a pass between the aforementioned hill and another called **Cerro de Gor**, standing 1,728 m above sea level. From here, we start our way down and re-join the **Cañada Real** cattle trail, which takes us back to the starting point.

Gor is one of the largest towns in the region, located at the foot of the Sierra de Baza mountains, over 1,000 metres above sea level, at the headwaters of the River Gor. In the Middle Ages, it was an important site for controlling the surrounding area and the road between **Guadix** and **Baza**. This explains the construction of one of the largest castles in the region, of which several paintings of the fortification have been preserved, which today adjoins the bullring. The urban layout and the old architecture also date mainly from the medieval period: narrow winding streets lined with houses. After the Christian conquest, **Gor** and its lands became home to one of the most important estates in the **Kingdom of Granada**, namely the **Duchy of Gor**. The presence of nobility in **Gor** can still be seen today in its stately houses adorned with coat of arms. Within the old town, key landmarks include the **16th century church**, and the fountain known as **Fuente de los Siete Caños**, an iconic meeting point in the town.

Where to eat in the area



Bar Mora, Gor

Molino Felix Apartments
Molino Felix, 1, 18870 Gor, Granada, Spain

Head west on GR-6102 toward C. Huertos
600 m

Turn right to stay on GR-6102

Destination will be on the left
200 m

Bar Mora
C. Cta. del Matuete, 17, 18870 Gor, Granada, Spain



Café Bar Hogar del Pensionista

Molino Felix Apartments
Molino Felix, 1, 18870 Gor, Granada

Head west on GR-6102 toward C. Huertos
600 m

Turn right to stay on GR-6102

Destination will be on the left
53 m

Café Bar Hogar del Pensionista
C. Fuente, S/N, 18870 Gor, Granada



La Gondola, Baza

Molino Felix Apartments
Molino Felix, 1, 18870 Gor, Granada
Get on N-342
5 min (4.5 km)

Follow N-342 to A-334. Take exit 37 from N-342
9 min (16.7 km)

Continue on A-334. Take Ctra. Granada to C. Narváez in Baza
9 min (6.4 km)

La Gondola
C. Narváez, 18800 Baza, Granada



La Curva, Baza

Molino Felix Apartments
Molino Felix, 1, 18870 Gor, Granada
Get on N-342
5 min (4.5 km)

Follow N-342 to A-334. Take exit 37 from N-342
9 min (16.7 km)

Continue on A-334. Drive to C. Corredera in Baza
6 min (5.0 km)

Restaurante la Curva
C. Corredera, 12, 18800 Baza, Granada



La Parra, Baza

Molino Felix Apartments
Molino Felix, 1, 18870 Gor, Granada
Get on N-342
5 min (4.5 km)

Follow N-342 to A-334. Take exit 37 from N-342
9 min (16.7 km)

Drive to Carr. de Caniles/A-334 in Baza
9 min (6.7 km)

Restaurante La Parra
Carr. de Caniles, 41, 18800 Baza, Granada



Siete Monjas, Baza

Molino Felix Apartments
Molino Felix, 1, 18870 Gor, Granada
Get on N-342
5 min (4.5 km)

Follow N-342 to A-334. Take exit 37 from N-342
9 min (16.7 km)

Continue on A-334. Drive to C. Monjas in Baza
6 min (5.2 km)

7Monjas
C. Monjas, 7, 18800 Baza, Granada



Siete Fuentes, Baza

Molino Felix Apartments
Molino Felix, 1, 18870 Gor, Granada, Spain
Get on N-342
5 min (4.5 km)

Follow N-342 to A-334. Take exit 37 from N-342
9 min (16.7 km)

Continue on A-334 to your destination
16 min (8.8 km)

Pizzería 7 Fuentes
Paraje 7 Fuentes, s/n, 18800 Baza, Granada, Spain



Don Frasco Pizzeria, Baza

Service options: Dine-in · Takeaway · No-contact delivery

Address: C. Torre Capel, 18800 Baza, Granada

Hours:

Closes soon · 12 AM · Opens 1 PM Fri

Phone: [958 70 28 68](tel:958702868)

24 min (29.7 km)

via N-342

Gor

Get on N-342
5 min (4.5 km)

Follow N-342 to A-4200. Take exit 43 from N-342
12 min (22.1 km)

Continue on A-4200. Take Av. José Salinas to C. Torre Capel in Baza
7 min (3.1 km)



Granadul Bar
(In Guadix and
A92-N towards Gor from Guadix)

Service options: Dine-in · Takeaway · No delivery

Address: Km.1,5, A-92, 18500 Guadix, Granada

Hours:

Open · Closes 1 AM

Phone: 958 66 61 28

from Gor

to Mesón Granadul I, Km.1,5, A-92, 18500 Guadix, Granada

20 min (29.0 km)

via N-342

Get on N-342

4 min (3.4 km)

Continue on N-342 to your destination. Exit from N-342/A-92N

15 min (25.6 km)

Turn right

Destination will be on the right

There is also their other bar which is situated on the A-92 in the direction from Guadix to Gor



Hermanos Vergara (A92-N towards Gorafe)

Molino Felix Apartments

Molino Felix, 1, 18870 Gor, Granada

Head east on GR-6102 toward Carril Royo del Serval

4.1 km

Turn left onto the ramp to Guadix

550 m

Merge onto N-342

2.8 km

Take exit 16 toward Cenascuras/Gorafe

Destination will be on the right

750 m

Hermanos Vergara

18870 Gor, Granada



Zujar Restaurant (Spring Baths)

Molino Felix Apartments

Molino Felix, 1, 18870 Gor, Granada

Head east on GR-6102 toward Carril Royo del Serval

3.9 km

Take the ramp to Baza

600 m

Merge onto N-342

17.6 km

Take exit 39 for A-315 toward Zújar/Cuevas del Campo/Pozo Alcon

550 m

At the roundabout, take the 2nd exit onto A-315

300 m

At the roundabout, take the 2nd exit and stay on A-315


5.1 km

At the roundabout, continue straight onto Av. de los Baños

700 m

Av. de los Baños

18811, Granada



Mira Sierra (A92-N towards Baza)

Molino Felix Apartments
 Molino Felix, 1, 18870 Gor, Granada
 Head east on GR-6102 toward Carril Royo del Serval
 3.9 km
 Take the ramp to Baza
 600 m
 Merge onto N-342
 7.0 km
 Take exit 28 toward N-342
 500 m
 Turn left onto N-342
 500 m
 Merge onto N-342
 1.6 km
 Take the exit
 Destination will be on the right
 270 m
 E.S. MIRASIERRA
 Autovía A-92N 322, 18800 Baza, Almería



Gorafe Casa Juana (Flamenco)

Molino Felix Apartments
 Molino Felix, 1, 18870 Gor, Granada
 Head east on GR-6102 toward Carril Royo del Serval
 4.1 km
 Turn left onto the ramp to Guadix
 550 m
 Merge onto N-342
 2.8 km
 Take exit 16 toward Cenascuras/Gorafe
 800 m
 Turn right onto GR-6100
 11.3 km
 Turn right toward C. Manuel García Sánchez
 18 m
 Turn left onto C. Manuel García Sánchez
 Destination will be on the right
 88 m
 Casa Juana Club
 C. Manuel García Sánchez, 14, 18890 Gorafe, Granada



Castril La Fuente Restaurant

59 min (71.5 km)
 via N-342 and GR-9105
 Fastest route now due to traffic conditions
 Molino Felix Apartments
 Molino Felix, 1, 18870 Gor, Granada
 Get on N-342
 5 min (4.5 km)
 Follow N-342 to A-4200. Take exit 43 from N-342
 12 min (22.1 km)
Continue on A-4200. Take GR-9105 to A-326
 40 min (44.9 km)
 A-326, 5
 18816 Castril, Granada



La Posada, Gallera

Molino Felix Apartments
 Molino Felix, 1, 18870 Gor, Granada
 Get on N-342
 5 min (4.5 km)
 Continue on N-342 to A-330. Take exit 60 from A-92N
 22 min (39.4 km)
 Follow A-330 to A-4303 in Galera
 20 min (23.8 km)
 La Posa
 A-4303, 1, 18840 Galera, Granada



Maison el Mirador Gorafe

Molino Felix Apartments
Molino Felix, 1, 18870 Gor, Granada, Spain
Head east on GR-6102 toward Carril Royo del Serval
4.1 km
Turn left onto the ramp to Guadix
550 m
Merge onto N-342
2.8 km
Take exit 16 toward Cenascuras/Gorafe
800 m
Turn right onto GR-6100
Destination will be on the right
11.2 km
Meson el Mirador
C. Granada, sn, 18890 Gorafe, Granada, Spain